

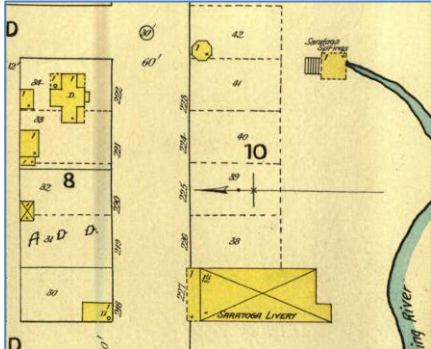


Appendix B: Possible well/springs – not inventoried

Photograph/Sanborn	Name	Location	Notes/Source of reference
	Salt Soda Spring	Unknown	<i>The Waters of Excelsior Springs: Valley of Vitality</i> , pg. 41. Analysis provided, but no address.
	Salt Sulphur Spring pavilion	417 Thompson Av.	<p><i>The Waters of Excelsior Springs: Valley of Vitality</i>.</p> <p>Located on the former Music Hall and Bath House grounds. Purportedly just a pavilion; however, local residents report a well in the basement of this building.</p>
	Saratoga Springs well	Behind 106 Saratoga Avenue	<p>1894 Sanborn Map. Located approximately 105' south of Broadway and 50' west of Dewey Road (later Saratoga Avenue). Although the pavilion was located on the SW corner of E. Broadway & Saratoga after The Maples was built, the original well was further south.</p> 

Photograph/Sanborn	Name	Location	Notes/Source of reference
	Vichey	200 E. Excelsior (<i>Waters</i> book); or corner west of Saratoga (Gaines book, same location as Mee's Soda)	<i>The Waters of Excelsior Springs: Valley of Vitality</i> . Included in list on pg .58, but not in individual summaries. John J. Gaines, M.D., <i>A Souvenir Guide-Book of Excelsior Springs, Mo.</i> , 1912.
	Montrose Spring	Unknown	<i>The Waters of Excelsior Springs: Valley of Vitality</i> , pg. 32. Analysis provided, but no address.
	Montezuma Pavilion	202-204 E. Broadway	1908 <i>Blue Book of Excelsior Springs</i>
	Rocky Mountain Mineral Water	256 E. Broadway	1917 <i>Merchants City Directory</i>